

Trinity County Community Wildfire Protection Plan 2020 Update

Weaverville



Resource Conservation District

AMELIA FLEITZ & CHARLIE HOLTHAUS

530-623-6004

AFLEITZ@TCRCD.NET

CHOLTHAUS@TCRCD.NET

THIS PROJECT IS FUNDED BY CAL FIRE



Trinity County Fire Protection Planning

- Trinity County Fire Safe Council
- History and Purpose - Trinity County has been a leader in community wildfire protection planning.
- Revision process a grant from CAL FIRE



Trinity County Fire Safe Council

Seeks to improve cooperation and coordination in all aspects of wildfire management in Trinity County.

Meet every fourth Thursday at 1pm of each month at Trinity County RCD Conference Room

Next meeting –
January 23, 1pm



Trinity County
FIRE SAFE COUNCIL



Trinity County Fire Protection Planning

- Trinity County Fire Safe Council
- History and Purpose - Trinity County has been a leader in community wildfire protection planning.
- Revision process a grant from CAL FIRE



CWPP Achievements

TCRCD has brought \$2.9 million of fuels related work to Trinity County over the last 5 years

- Federal funds, state funds, private money and the labor of citizens
- \$8.5 million over the last 20 years

Work implemented around every major Trinity County community



Community Wildfire Protection Plan Process

1. Community Meetings
2. Prioritization Process and Mapping
3. Write the CWPP
4. Review
5. Finalize

How prepared is your community for a wildfire?

1. DO YOU HAVE FUEL BREAKS AROUND THE COMMUNITY?
2. DO THE MAJORITY OF THE PROPERTIES MEET STATE CLEARANCE REGULATIONS?
3. DO YOU HAVE AN ALERT PLAN THAT DOES NOT NEED POWER?

Community Wildfire Protection Projects

Overview of meeting process

- Mapping project priorities
- Identifying new assets at risk

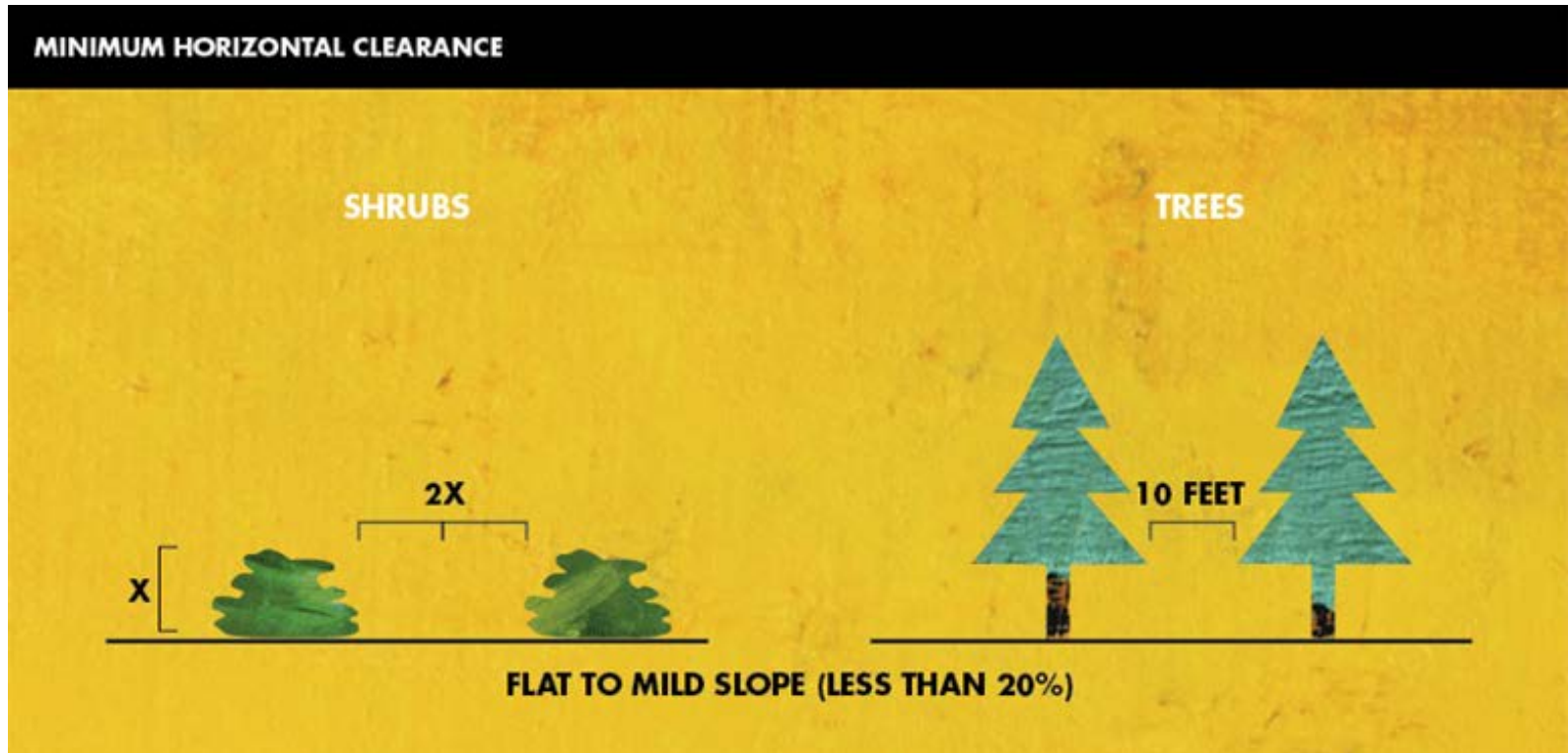
Types of projects that accomplish community protection objectives

- Defensible space – home ignition zone
- Shaded fuelbreaks – roads and ridges
- Strategic landscape thinning
- Prescribed fire
- Maintenance of fuels reduction treatments



Photo: 2015 CWPP Update Mapping Exercise

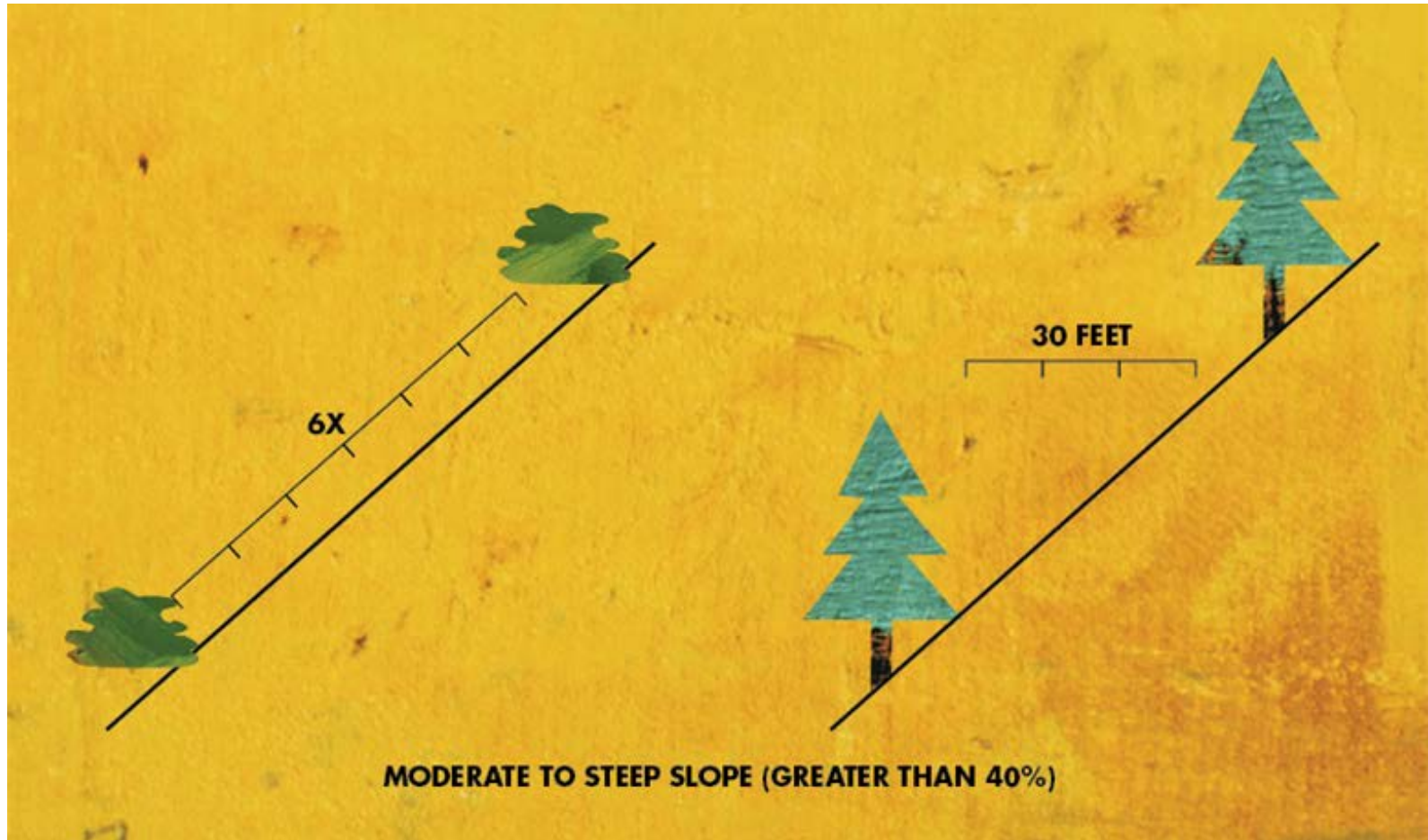
Defensible Space



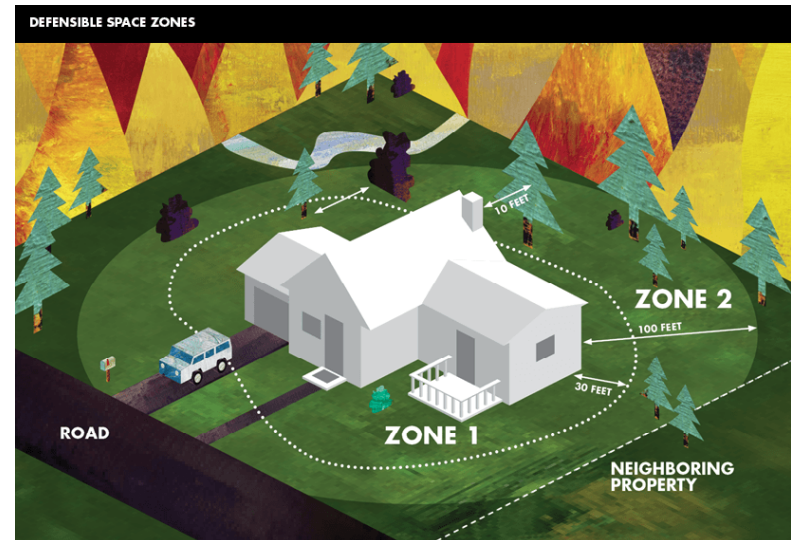
Defensible Space



Defensible Space



Defensible space



Shaded Fuelbreaks

BEFORE



AFTER



Strategic Landscape Thinning

BEFORE



AFTER



Prescribed burning



Maintenance



County Wide TCRCDD Chipping

POOR STACKING

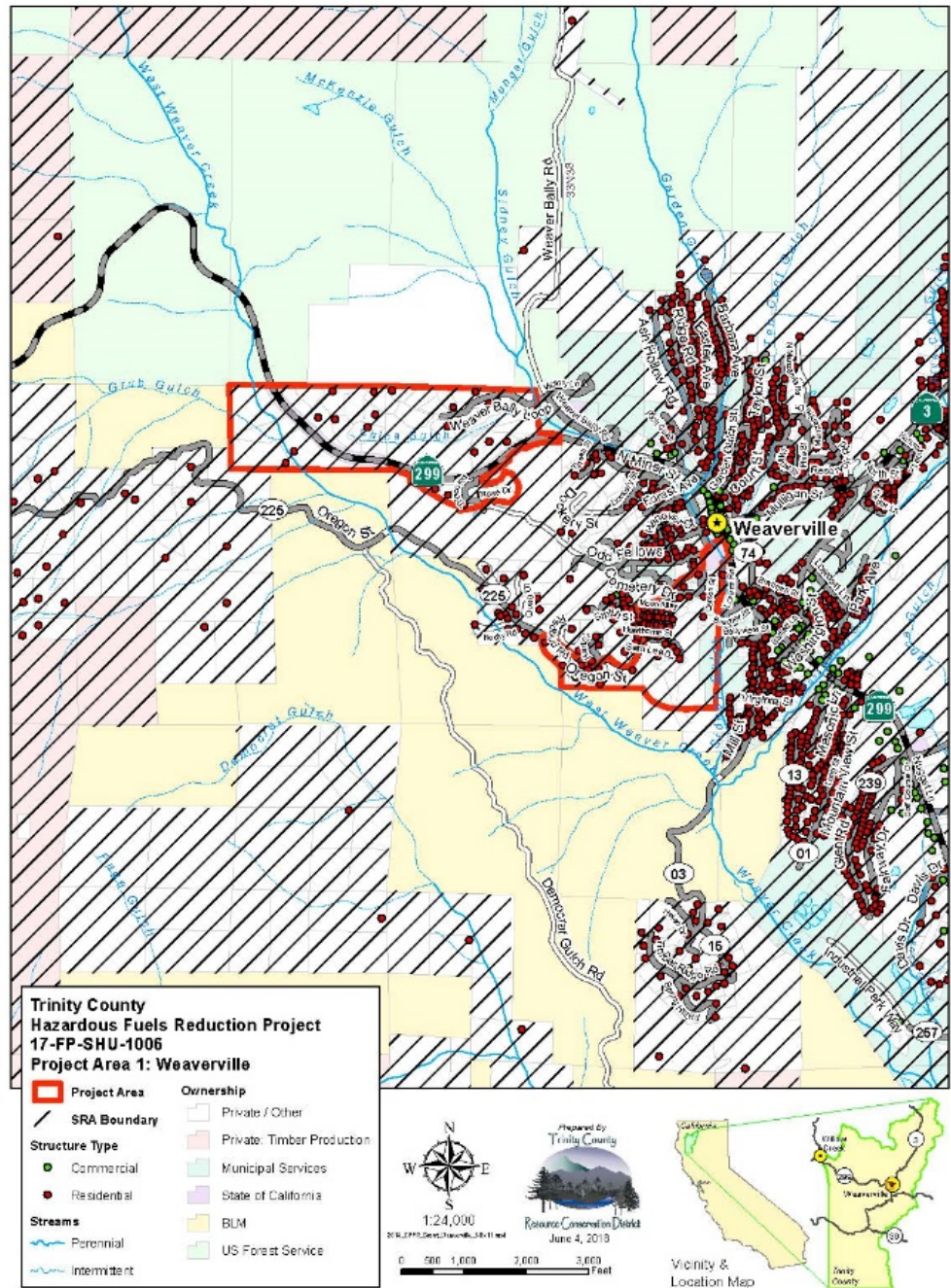


GOOD STACKING

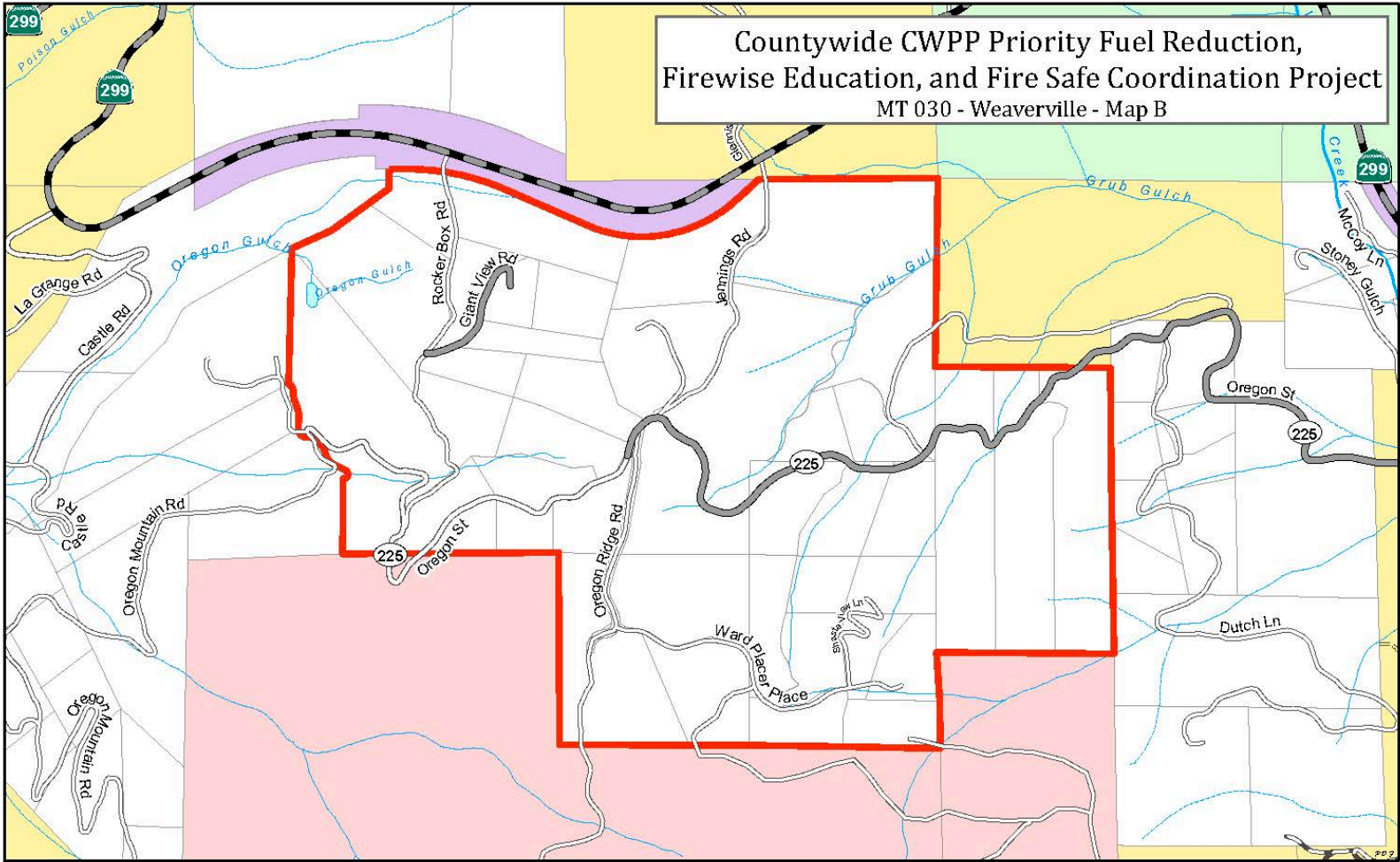


Stacks may be no more than 4 feet high. Try to make them 4 feet wide and about 8 feet long. Ideally, stacks should be approximately 4x4x8.

Upcoming



Countywide CWPP Priority Fuel Reduction, Firewise Education, and Fire Safe Coordination Project MT 030 - Weaverville - Map B



- Project Area** 393.78 ac - 42 parcels
- Private / Other
- Private: Timber Production
- State of California
- US Bureau of Land Management
- US Forest Service
- Bridges
- Highway
- Paved
- Rocked
- Native
- Decommission
- Jeep/Skid Trail
- Trails

1 inch = 0.19 miles
MT030_Weaverville_8-5-11.mxd

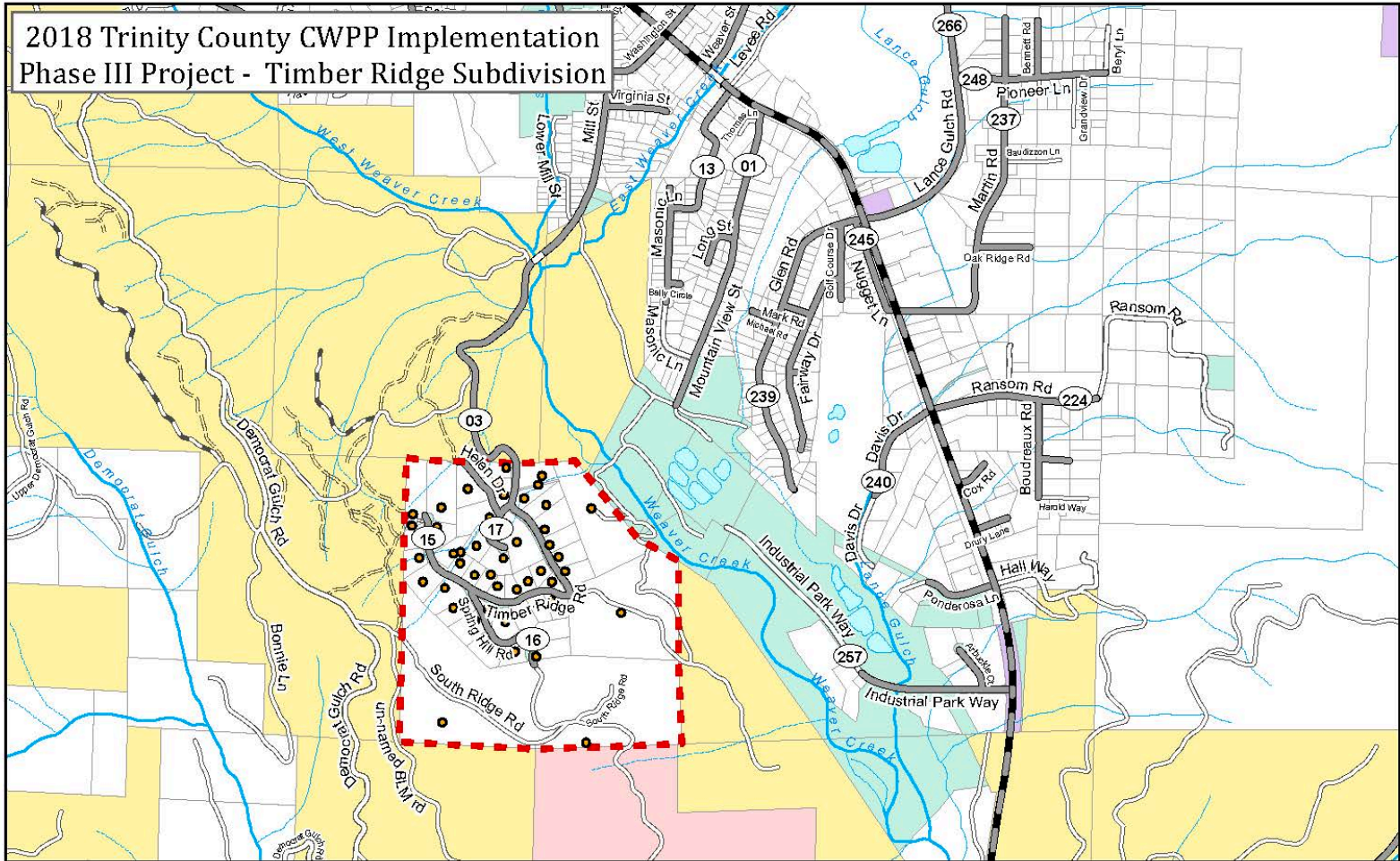
Prepared By
Trinity County

Resource Conservation District
June 3, 2019

0 250 500 1,000 1,500 2,000 2,500 Feet



2018 Trinity County CWPP Implementation Phase III Project - Timber Ridge Subdivision



- **Address Points** approx. 49 structures
- Project Area** 152.5 ac - 52 parcels
- Ownership**
- Private / Other
- Private: Timber Production
- Municipal Services
- State of California
- US Bureau of Land Management

- Roads**
- Highway
- Paved
- Rocked
- Native
- Decommission
- Jeep/Skid Trail
- Bridges

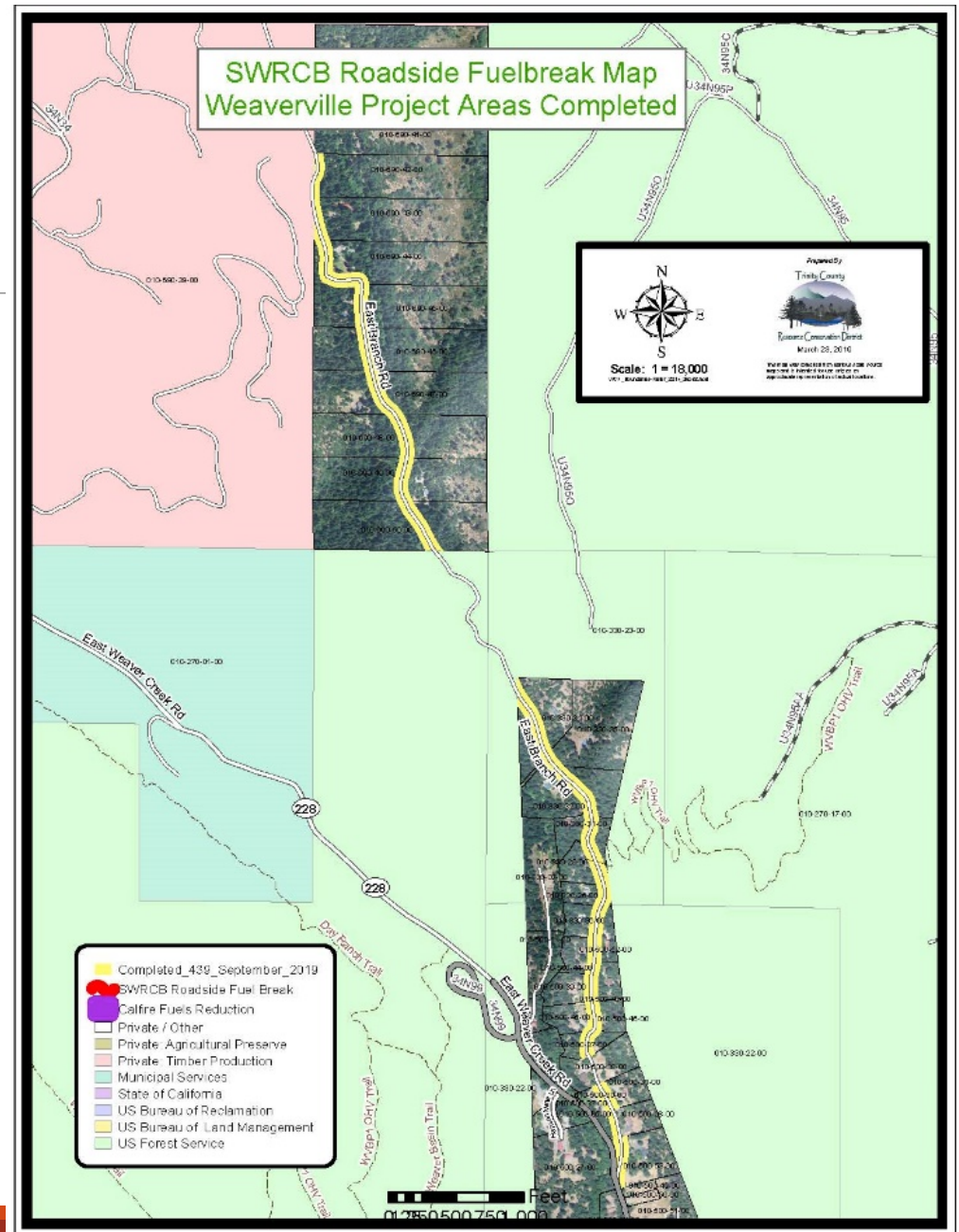


1 inch = 0.25 miles
Timber_Ridge_Project_L08.esd



Vicinity & Location Map

Completed



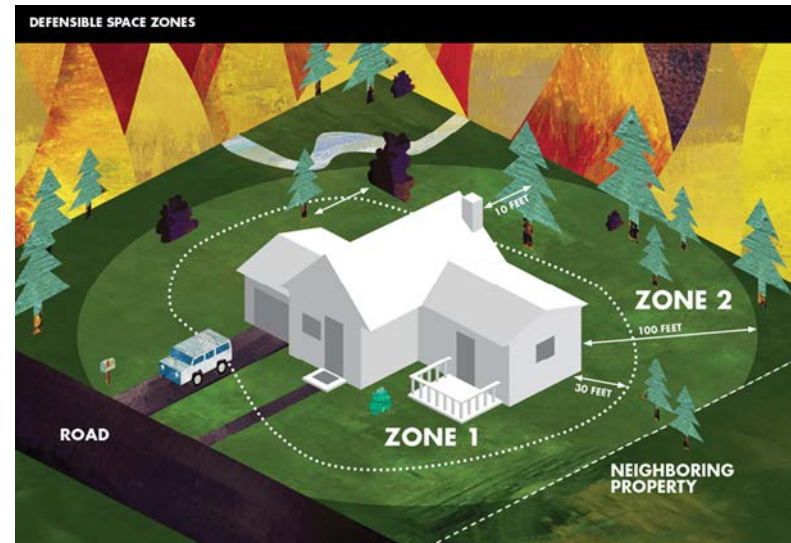
Fire Related Information

Resources available

- Maps
- Fire Preparedness Brochures

Online Resources

- Fire.ca.gov
- Readyforwildfire.org
- Tcrd.net/fsc/
- www.nfpa.org



Evening Stations Activity

1. Neighborhood Groups

2. You will travel around to the stations.

- Mapping future fuel reduction projects.
- Mapping new water sources and values at risk.
- Enrollment in CodeRED and emergency preparedness.
- Local preparedness discussions with local VFD.

3. At the end, each participant will vote on the top 5 fuel reduction projects in order of importance established at this meeting.

Thank you! Questions?



Trinity County



Resource Conservation District



Weaverville Wildfire Model

<https://drive.google.com/open?id=1yVWVjv1r5jA5OxaCTHwDxfsf14moxOCl>